

ACE

Chuck Broerman
05/12/2020 03:22:24 PM
Doc \$0.00
Rec \$0.00

El Paso County, CO

4
Pages 220065069

RESOLUTION NO. 20-171

**BOARD OF COUNTY COMMISSIONERS
COUNTY OF EL PASO, STATE OF COLORADO**

RESOLUTION TO APROVE APPLICATION FOR FINAL ACCEPTANCE OF CERTAIN STREETS WITHIN STONEBRIDGE FILING 2 AT MERIDIAN RANCH INTO THE EL PASO COUNTY ROAD MAINTENANCE SYSTEM.



WHEREAS, the Board of County Commissioners of El Paso County, Colorado, has received an application for final acceptance of certain streets located within the unincorporated area of El Paso County, more particularly described herein, for addition and maintenance into the El Paso County Highway System; and


WHEREAS, the same have been inspected by El Paso County, and the investigations reveal the County should accept and maintain such streets;

NOW, THEREFORE, BE IT RESOLVED the Board of County Commissioners of El Paso County, Colorado, hereby approves the final acceptance for maintenance of streets within the unincorporated area of El Paso County as described in Exhibit A, which is attached hereto and incorporated by reference, effective as of this date.


DONE THIS 12th day of MAY, 2020, at Colorado Springs, Colorado.

**BOARD OF COUNTY COMMISSIONERS
OF EL PASO COUNTY, COLORADO**

ATTEST

By: _____
County Clerk & Recorder


By:  _____
CHAIR

EL PASO COUNTY



APPLICATION FOR FINAL ACCEPTANCE INTO THE EL PASO COUNTY MAINTENANCE SYSTEM

SUBDIVISION STONEBRIDGE F2 AT MERIDIAN RANCH

S-T-R

PLAT 14030

APPLICANT GTL DEVELOPMENT INC.

30-12-64

DATE PLAT RECORDED 9/25/2017

FILE REFERENCE SF-16-014

BOCC HEARING 05/12/2020

NOTES

ROAD NO.	ROAD NAME	FROM	TO	LENGTH FT/MI	ROW WIDTH	SURFACE TYPE	SURF WDTH	F/F CG	CURB TYPE
4288	STONE VALLEY DR	STONEMONT DR	BOULDER CREEK WY	473 ¹ / _{0.09}	60' 3 HBC/6 ABC		32'	34'	A&C
4288	STONE VALLEY DR	BOULDER CREEK WY	MT PRINCETON DR	194 ¹ / _{0.04}	60' 3 HBC/6 ABC		32'	34'	A&C
4319	STONEMONT DR	END	GRANITE SPRING PL	44 ¹ / _{0.01}	60' 3 HBC/6 ABC		32'	34'	A&C
4319	STONEMONT DR	GRANITE SPRING PL	STONE VALLEY DR	338 ¹ / _{0.06}	60' 3 HBC/6 ABC		32'	34'	A&C
4319	STONEMONT DR	STONE VALLEY DR	CDS	330 ¹ / _{0.06}	60' 3 HBC/6 ABC		32'	34'	A&C
4393	BOULDER CREEK WY	MT PRINCETON DR	CDS	221 ¹ / _{0.04}	60' 3 HBC/6 ABC		32'	34'	A&C
4395	GRANITE SPRING PL	STONEMONT DR	MT PRINCETON DR	813 ¹ / _{0.15}	60' 3 HBC/6 ABC		32'	34'	A&C
TOTAL LENGTH ACCEPTED				2413 ¹ / _{0.46} mi					



APPROVALS

ACCEPTANCE RECOMMENDED

BR ROADS DATABASE TECHNICIAN
CD DEVELOPMENT SERVICES DIR
BY INSPECTION SUPERVISOR (DSD)

Janet E. Irvine
 JANET E. IRVINE (Apr 23, 2020)
Scott H. Cuthbertson
 SCOTT H. CUTHBERTSON (Apr 23, 2020)
 PUBLIC WORKS DIR

05/12/2020



Stonemont Dr
 From End
 Nly
 to Granite Spring Pl
 Approx. Length: 44' - 0.01 mi

Granite Spring Pl
 From Stonemont Dr
 Ely
 to Mt Princeton Dr
 Approx. Length: 813' - 0.15 mi

Stonemont Dr
 From Granite Spring Pl
 Nly
 to Stone Valley Dr
 Approx. Length: 338' - 0.06 mi

Stone Valley Dr
 From Stonemont Dr
 Ely
 to Boulder Creek Wy
 Approx. Length: 473' - 0.09 mi

Stonemont Dr
 From Stone Valley Dr
 Nly
 to Cds
 Approx. Length: 330' - 0.06 mi

Stone Valley Dr
 From Boulder Creek Wy
 Ely
 to Mt Princeton Dr
 Approx. Length: 194' - 0.04 mi

Boulder Creek Wy
 From Mt Princeton Dr
 Nly
 to Cds
 Approx. Length: 221' - 0.04 mi

Legend

== Accepted for Maintenance

Roads

Maintained Roads

— Paved and Maintained

— Gravel and Maintained

Count Roads Not Maintained

- - - Not Accepted for Maintenance

Private Roads

- - - Private Roads - Private Maintenance

Misc Roads

— Other Government Maintenance

- - - Future Roads and Proposed Roads

Stonebridge F2 at Meridian Ranch

▨ Parcels

Signature: Brian Kay
Brian Kay (Apr 17, 2020)

Email: briankay@elpasoco.com

Signature: Brad Walters
Brad Walters (Apr 23, 2020)

Email: bradwalters@elpasoco.com

Signature: Craig Dossey
Craig Dossey (Apr 24, 2020)

Email: craigdossey@elpasoco.com